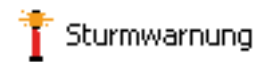




Legende Online-Karte Vierwaldstättersee

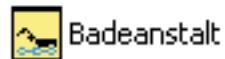
Schutz/Nutzung Objekte



Sturmwarnung



Steinbruch



Badeanstalt



Bagger

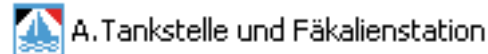
Bootshafen



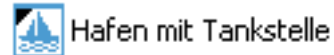
Anlegestelle mit Tankstelle



Anlegestelle



A. Tankstelle und Fäkalienstation



Hafen mit Tankstelle



Hafen mit Fäkalienstation



Hafen

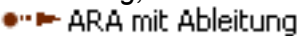


Nothafen



Schiffstation

Ableitung, Tiefenwassereinleitung



ARA mit Ableitung



ARA



ARA mit Tiefenwassereinleitung



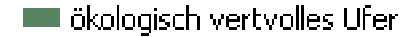
Autofähre



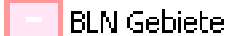
Flachwasserzone



Tempogrenze



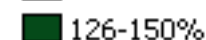
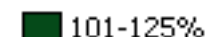
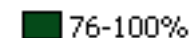
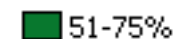
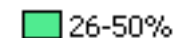
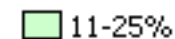
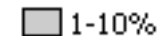
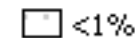
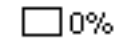
ökologisch wertvolles Ufer



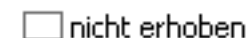
BLN Gebiete

Wasserpflanzen Merkmale

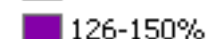
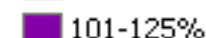
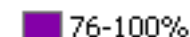
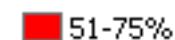
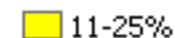
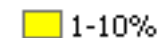
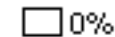
Gesamtdichte



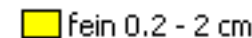
Artenzahl



Rote Liste Arten / Characeen

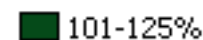
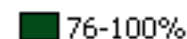
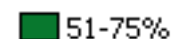
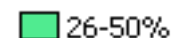
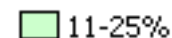
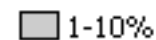
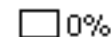


Untergrund qualitativ



Wasserpflanzen Arten

Dichte



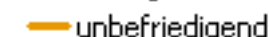
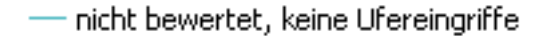
Schutz/Nutzung Flächen



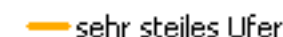
Uferbewertung



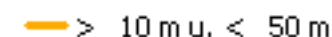
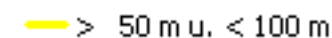
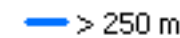
Gesamtbewertung 2008



Uferotyp



Breite Flachwasserzone



Uferverbauung

